



# **UN-SPIDER and UNDP's DRM support to Zimbabwe**

# Outline



1. UNSPIDER Engagements to date
2. Cyclone Idai : UNSPIDER response in Zimbabwe
3. Future Engagements

# UN-Spider Engagements in Zimbabwe



- 2016 –
  - 4 delegates attended the annual conference and 1 remained for the training.
- 2017 –
  - 1 delegate attended
- 2018 –
  - 1 delegate attended the conference
  - 19-24 November, the Technical Advisory Mission
  - International Charter application by the Department of Civil Protection

# UN-Spider Engagements in Zimbabwe



- 2019
  - Finalisation of the TAM Report
  - International Charter Programme Manager Training
- 2020
  - International Charter Programme Manager Training
  - Follow-up on International Charter application by the Government of Zimbabwe.

# UN-SPIDER/UNDP collaboration during Cyclone Idai (March 2019)

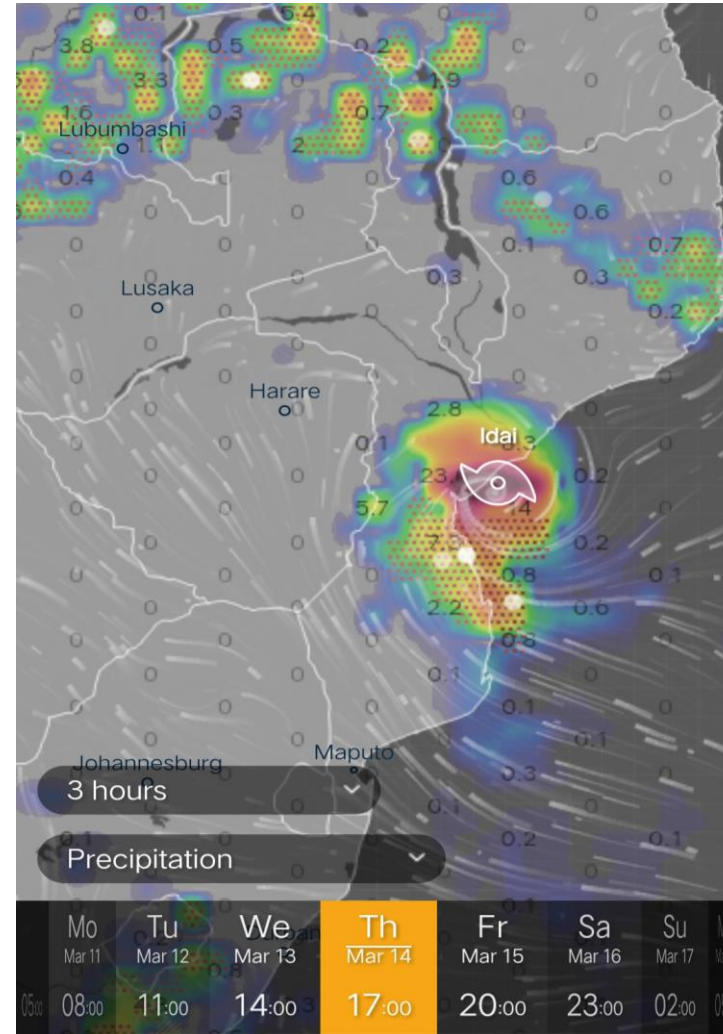


- Five districts of Zimbabwe were affected.
- All forms of communication were affected.
- Roads and other infrastructures were affected.
- Air rescue teams could not go into the worst affected districts during the first 5 days due to poor visibility.
- Earth observation is only form data which could be used for damage assessment during the first five days of the disaster.

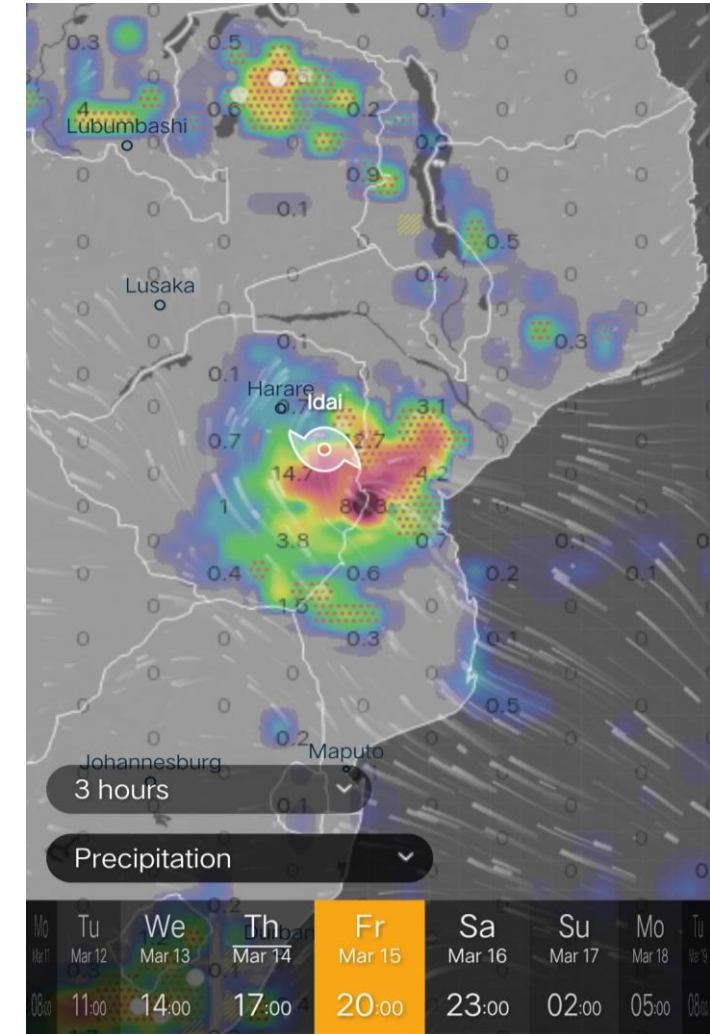
# UN-SPIDER/UNDP Collaboration during Cyclone Idai (March 2019)



Wednesday 13 March 2019



Thursday 14 March 2019



Friday 15 March 2019



# UN-SPIDER/UNDP collaboration during Cyclone Idai (March 2019)



UNDP requested  
UNSPIDER to activate the  
International Charter on  
Major Disasters.

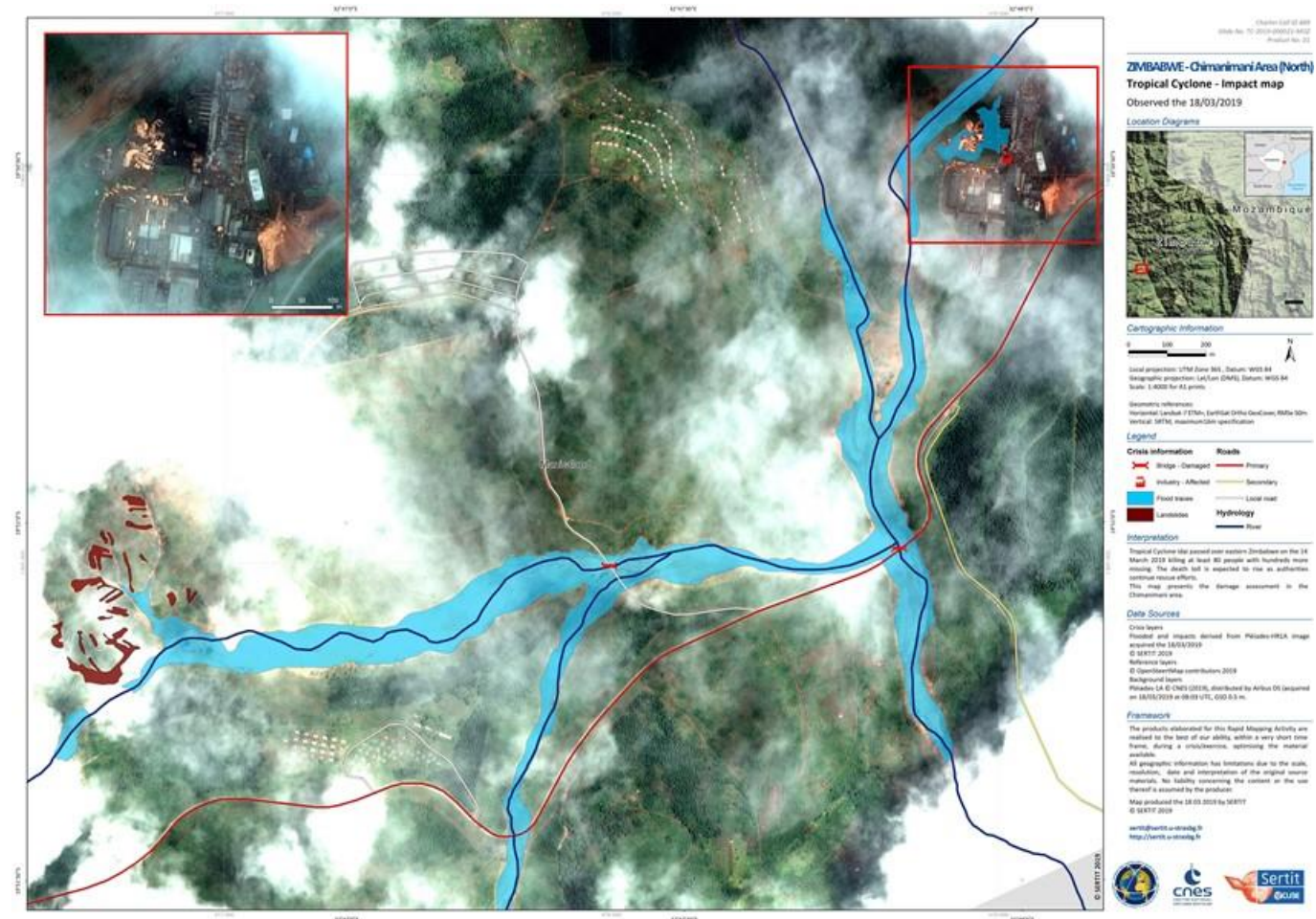
16 Mar. 2020

17 Mar.  
2020

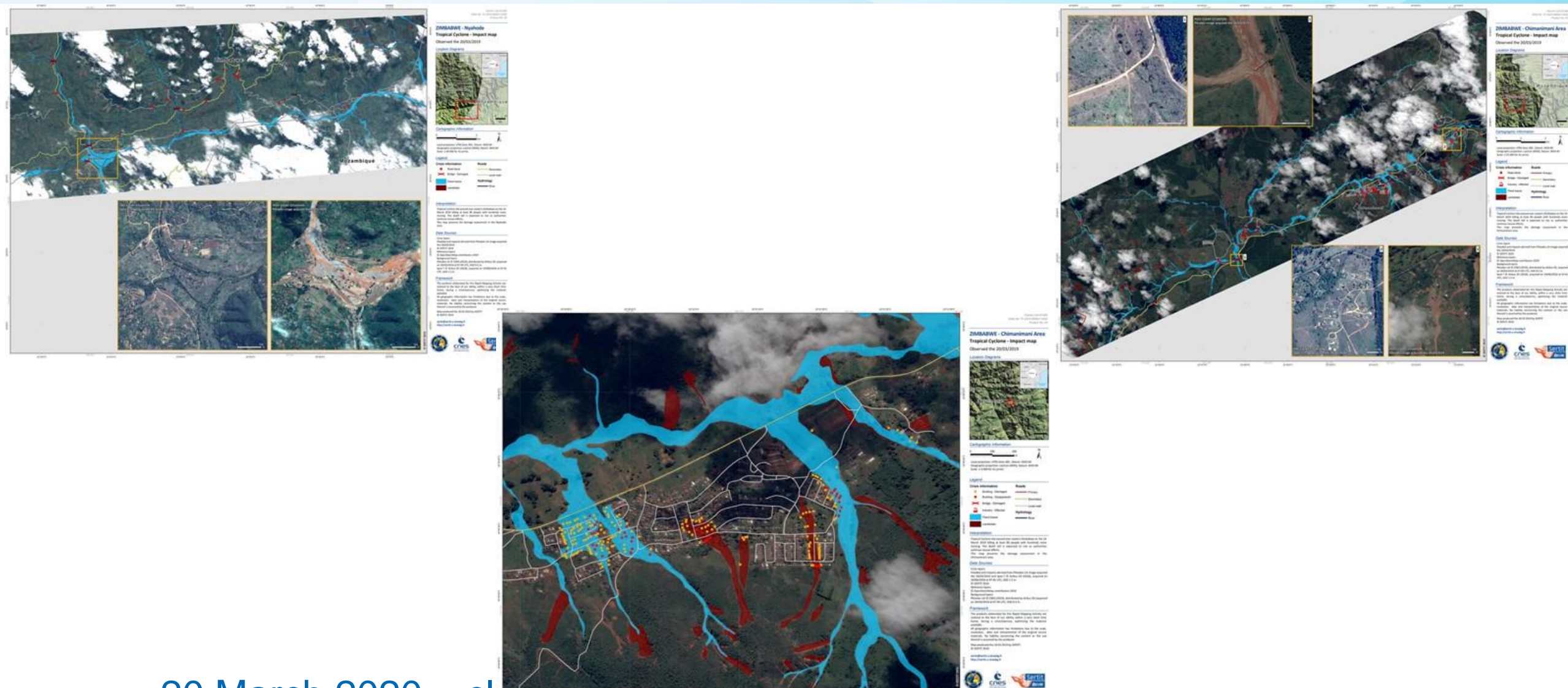
18 Mar. 2020

International Charter for  
Major Disasters was  
activated

received the first satellite  
image of one of the  
affected areas



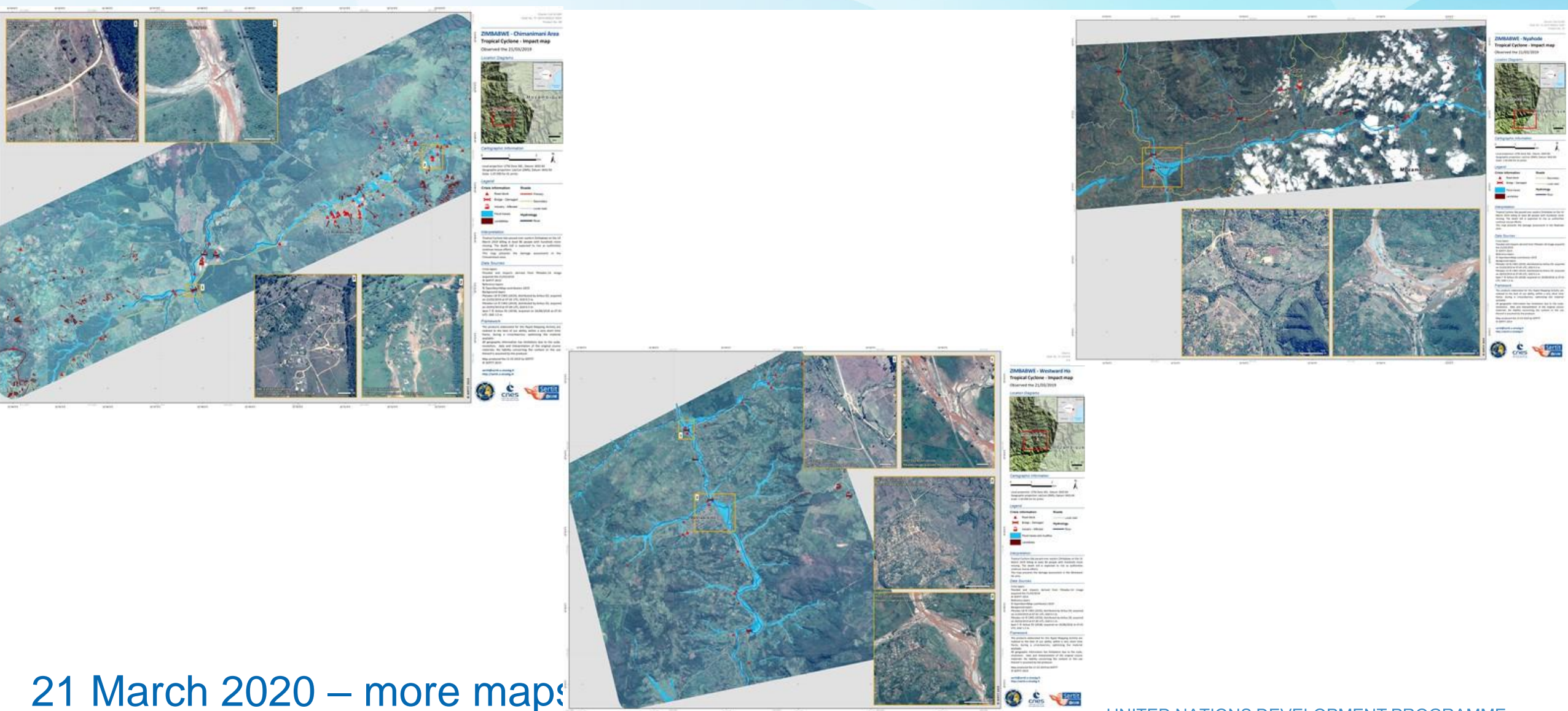
# UN-SPIDER/UNDP collaboration during Cyclone Idai (March 2019)



- 20 March 2020 – clearer maps of affected areas



# UN-SPIDER/UNDP collaboration during Cyclone Idai (March 2019)



21 March 2020 – more maps

# UN-SPIDER/UNDP collaboration during Cyclone Idai (March 2019)



- Maps from the international Charter were used by first responders and rescue teams at a time when roads and bridges were damaged.
- Presentations were made at the National Civil Protection Committee and the United Nations Humanitarian Country Team (UNHCT)
- Two teams at the University of Zimbabwe and SIRDC supported with mapping using images from the International Charter.

# Future UN-SPIDER/UNDP Engagements

- Registration of the Government of Zimbabwe by the International Charter for Major Disasters
- Agree and collaborate on space information utilization activities, based on the Zimbabwe TAM
- Commence TAM activities
  - trainings
  - Software support for the country's major universities and research agencies.
- There are opportunities for regional activities with Mozambique, Malawi, Botswana, Eswatini and other SADC Nations.

