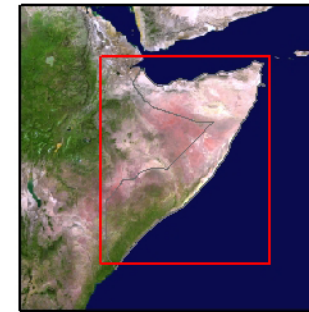


Location



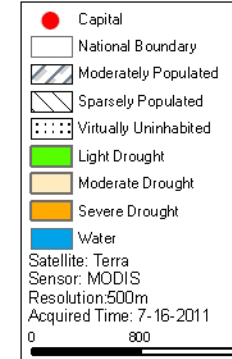
Disaster Information

Since 2010 ,the worst drought of rencent 60 years occurred in Horn of Africa.About 12 million people have been affected by the drought.

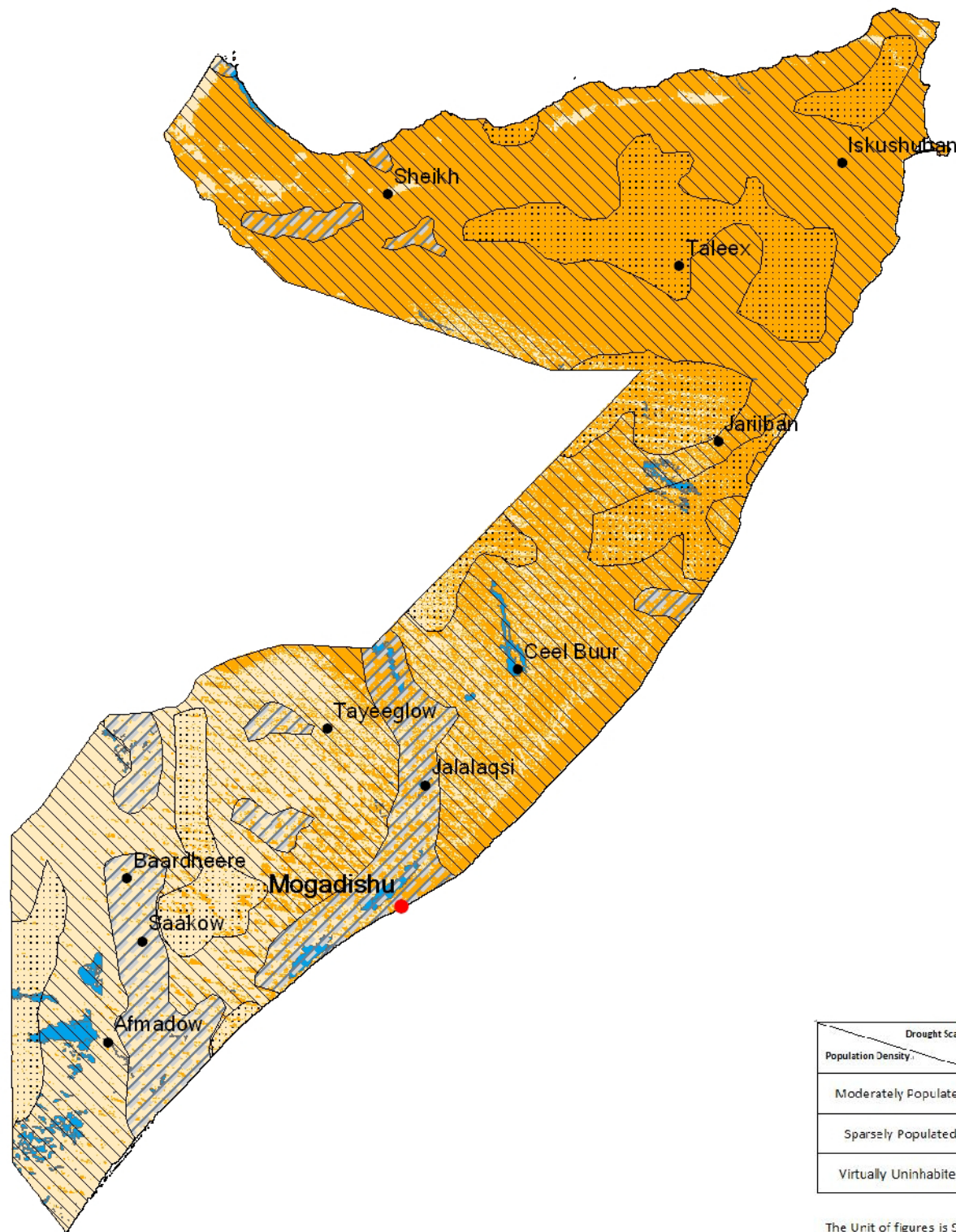
Results

Based on the general pattern of population density, this picture shows the relationship between the drought scale and the population density. Details, see the table below.

Legend



The Office of China National Committee for Disaster Reduction
National Disaster Reduction Center of China, MCA
 International Center for Drought Risk Reduction(ICDRR)
 UNOOSA/UN-SPIDER, Beijing
Mapping Time: 18-08-2011



Drought Scale \ Population Density	Drought Scale	
	Severe Drought ^a	Moderate Drought ^a
Moderately Populated ^a	30508.33 (4.78%) ^a	16040.32 (7.22%) ^a
Sparsely Populated ^a	285226.5 (44.73%) ^a	151033.6 (23.65%) ^a
Virtually Uninhabited ^a	85587.65 (13.42%) ^a	36826.38 (5.78%) ^a

The Unit of figures is Square Kilometers.^a

The figures in the brackets representative the proportion of the total land area. ^a