






SOLOMON ISLANDS - Areas Affected by Tsunami

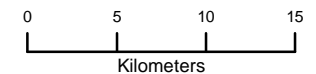
as of 5 January 2010

Legend

-  Schools
-  Populated Settlements
-  Unpopulated Settlements
-  Roads
-  Ward Boundary

Map Doc Name:
OCHA_SLB_Tsunami_v1_100105

Creation Date: 5 January 2010
Web Resources: <http://ochaonline.un.org/roap>



Map data source(s):
UN Cartographic Section, Solomon Islands' Ministry of Lands, Survey, and Housing, Solomon Islands' National Statistical Office.

Disclaimers:
The boundaries and names shown and the designations used on this map do not imply official endorsement or acceptance by the United Nations.

