

**UN-SPIDER Regional Workshop**  
**‘Building Upon Regional Space-based solutions for Disaster Management**  
**and Emergency Response for Africa’**

Organized by the  
**United Nations Office for Outer Space Affairs**


Together with the  
**United Nations Economic Commission for Africa**

with the support of  
**The Government of Austria**







And in cooperation with  
**Secure World Foundation**

**Addis Ababa, Ethiopia**  
**6-9 July 2010**


**LIST OF PARTICIPANTS**






<b>NAME</b>	<b>INSTITUTION</b>	<b>PHOTO</b>
ABATE Zelalem Wodu  Ethiopia (Ethiopia)	Lecturer, Research and Publication officer  Wolaita Sodo University  zelalem2020(at)yahoo.com	
ABEBE Yared  Ethiopia (Ethiopia)	Security and GIS expert  ECA  yaredabebe(at)uneca.org	







<p>ABEBE Leul</p> <p>Ethiopia (Ethiopia)</p>	<p>Conference Assistant</p> <p>UNECA</p> <p>labebe(at)uneca.org</p>	
<p>ABERRA Bayou</p> <p>Ethiopia (Ethiopia)</p>	<p>Food Security Coordinator</p> <p>Action Contre la Faim</p> <p>fsco(at)et.missions-acf.org</p>	
<p>AGBO Charles Adakole</p> <p>Nigeria (Nigeria)</p>	<p>Acting Director General</p> <p>NEMA</p> <p>charlesmajor2005(at)yahoo.com</p>	
<p>ALIYU DANJUMA Alhassan</p> <p>Nigeria (Nigeria)</p>	<p>Assist. Director, Disaster Risk Reduction</p> <p>National Emergency Management Agency</p> <p>alhadanjumaaliyu(at)yahoo.com</p>	
<p>AMBUKEGE Lusajo Mwakalesi</p> <p>Zambia (Zambia)</p>	<p>Systems Analyst - GIS</p> <p>Disaster Management and Mitigation Unit</p> <p>lusajoa(at)yahoo.com</p>	

<p>AMING'O Philip Omondi</p> <p>Kenya (Kenya)</p>	<p>CLIMATE RESEARCH SCIENTIST</p> <p>IGAD Climate Prediction and Applications Centre (ICPAC)</p> <p>pomondi(at)icpac.net</p>	
<p>ANDRIANAIVO Jaona</p> <p>Madagascar (Madagascar)</p>	<p>Deputy Head of Disaster and Risk Management Unit</p> <p>Office of the Prime Minister</p> <p>arjaona(at)gmail.com</p>	
<p>ANGULA Otilie</p> <p>Namibia (Namibia)</p>	<p>Hydrologist</p> <p>Ministry of Agriculture, Water and Forestry</p> <p>angulao(at)mawf.gov.na</p>	
<p>BALTAY Suzanne</p> <p>France</p>	<p>Business Development</p> <p>Astrium Services GEO</p> <p>Suzanne.BALTAY(at)astrium.eads.net</p>	
<p>BAYAFERS Sisay Libasse</p> <p>Ethiopia (Ethiopia)</p>	<p>GIS EXPERT</p> <p>Ethiopian Railway Corporation</p> <p>sisayx(at)yahoo.com</p>	
<p>BAYALA Rigobert</p> <p>Burkina Faso (Burkina Faso)</p>	<p>Statistics and Ecological Monitoring Directorate</p> <p>Government</p> <p>rigobertbayala(at)hotmail.com</p>	

<p>BECKEL Lothar</p> <p>Austria (Austria)</p>	<p>Docent</p> <p>Institute for Global Mapping and Research</p> <p>geospace(at)geospace.at</p>	
<p>BEKELE Seyfu</p> <p>Ethiopia</p>	<p>GeoSAS</p> <p>seyfub(at)geosass.net</p>	
<p>BEYENE Ephrem GMariam</p> <p>Ethiopia (Ethiopia)</p>	<p>Director of Geospatial Solutions</p> <p>eSystems Africa</p> <p>egmariam(at)yahoo.com</p>	
<p>BEZAYE Hailu</p> <p>Ethiopia</p>	<p>Space Generation Advisory Council</p> <p>findbezaye(at)gmail.com</p>	
<p>BIKILA Zerihun</p> <p>Ethiopia (Ethiopia)</p>	<p>METEOROLOGICAL OFFICER</p> <p>NATIONAL METEOROLOGICAL AGENCY OF ETHIOPIA</p> <p>zerb2007(at)yahoo.com</p>	
<p>BONYO Mark</p> <p>Kenya</p>	<p>Info Management, GIS</p> <p>UNOCHA Kenya</p> <p>bonyo(at)un.org</p>	

<p>CARROLL Robert</p> <p>USA (Canada)</p>	<p>President, International Division Pictometry International Corp. rob.carroll(at)pictometry.com</p>	
<p>CHIESA Chris</p> <p>USA (USA)</p>	<p>Deputy Executive Director Pacific Disaster Center cchiesa(at)pdc.org</p>	
<p>CHIUSIWA James</p> <p>Malawi (Malawi)</p>	<p>Coordinator for Disaster Preparedness, Relief and Rehabilitation Office of the President and Cabinet chiusiwaj(at)yahoo.com</p>	
<p>COOK Andrea</p> <p>USA (USA)</p>	<p>Senior Channel Sales Manager Middle East, Africa &amp; India GeoEye Cook.Andrea(at)geoeye.com</p>	
<p>DEMISSE Getachew Berhan</p> <p>Ethiopia (Ethiopia)</p>	<p>PhD Student and Researcher Addis Ababa University getachewb1(at)yahoo.com</p>	





<p>DIEYE Abdoulaye</p> <p>Senegal</p>	<p>GIS Officer</p> <p>UNOCHA ROWCA</p> <p>dieye3(at)un.org</p>	
<p>DIMAS Edward</p> <p>Nigeria (Nigeria)</p>	<p>Assistant Chief Disaster Risk Reduction Officer</p> <p>National Emergency Management Agency</p> <p>dewardsk(at)gmail.com</p>	
<p>DINKU Tufa</p> <p>USA (Ethiopia)</p>	<p>Associate Research Scientist</p> <p>Columbia University</p> <p>tufa(at)cheerful.com</p>	
<p>ERKINEH Teshome</p> <p>Ethiopia</p>	<p>GeoSAS</p> <p>General Manager</p> <p>teshomee(at)geosas.net</p>	
<p>ERKO Bekele Tujuba</p> <p>Ethiopia (Ethiopia)</p>	<p>National Point of Contact</p> <p>Space Generation Advisory Council</p> <p>bekelet(at)gmail.com</p>	

<p>FARAH Hussein</p> <p>Kenya (Kenya)</p>	<p>Director General</p> <p>Regional Centre for Mapping of Resources for Development(RCMRD)</p> <p>farah(at)rcmrd.org</p>	
<p>FAYE Makane</p> <p>Ethiopia</p>	<p>Officer in Charge, e-Applications Section</p> <p>UNECA – ICT and Science &amp; Technology Division</p> <p>mfaye(at)uneca.org</p>	
<p>GADAIN Hussein</p> <p>Kenya</p>	<p>Water Resources Team Leader</p> <p>FAO Somalia (SWALIM)</p> <p>hgadain(at)faoswalim.org</p>	
<p>GEBREMARIAM Aster</p> <p>Ethiopia (Ethiopia)</p>	<p>Technical Programme Assistant</p> <p>United Nations Economic Commission for Africa</p> <p>agebremariam(at)uneca.org</p>	
<p>GIANNOPAPA Christina</p> <p>Austria (Greece)</p>	<p>Policy Officer Resident Fellow</p> <p>European Space Policy Institute</p> <p>christina.giannopapa(at)espi.or.at</p>	
<p>GULAID Abdishakour A.</p> <p>Ethiopia</p>	<p>Associate / Special Project</p> <p>The Horn Economic and Social Policy Institute</p> <p>harawa(at)hotmail.com</p>	













<p>GULELE Xavier</p> <p>Mozambique (Mozambique)</p>	<p>Information Technician at National Center Operative Emergency (CENOE)</p> <p>INGC (National Disaster Management Institute)</p> <p>gulelejunior(at)yahoo.com.br</p>	
<p>HABIB Nihad</p> <p>Kenya (Kenya)</p>	<p>Disaster Management Specialist</p> <p>Kimetrica</p> <p>hanaa.habib(at)kimetrica.org</p>	
<p>HABTEMARIAM Kassahun</p> <p>Ethiopia (Ethiopia)</p>	<p>ERCS Disaster Preparedness Team Leader</p> <p>Ethiopian Red Cross Society</p> <p>kassahun2009(at)gmail.com</p>	
<p>IKHUORIA Ambrose</p> <p>Nigeria (Nigeria)</p>	<p>Executive Director</p> <p>Regional Centre for Training in Aerospace Surveys (RECTAS)</p> <p>edrectas(at)rectas.org</p>	
<p>ITA Doris</p> <p>Austria (Austria)</p>	<p>Director of Civil Protection, Crisis and Disaster Protection Management</p> <p>Federal Ministry of Interior</p> <p>doris.ita(at)bmi.gv.at</p>	






<p>JAMES Godstime</p> <p>Nigeria (Nigeria)</p>	<p>Manager of UN-SPIDER RSO</p> <p>National Space Research and Development Agency (NASRDA)</p> <p>Godstimej(at)gmail.com</p>	
<p>JAMIAT Nanteza</p> <p>Uganda (Uganda)</p>	<p>Assistant Lecturer</p> <p>Makerere University</p> <p>jnanteza(at)arts.mak.ac.ug</p>	
<p>JORDAAN Andries</p> <p>South Africa (South Africa)</p>	<p>Director</p> <p>UFS-DimTEC</p> <p>jordaana.sci(at)ufs.ac.za</p>	
<p>KANE Cheikh</p> <p>Niger (France)</p>	<p>Project Manager "African Early Warning and Advisory Climate Services" ViGIRisc Africa / ACMAD</p> <p>African Center of Meteorological Applications for Development (ACMAD)</p> <p>tawenafa(at)gmail.com</p>	
<p>KASSA Girmay</p> <p>Ethiopia</p>	<p>Director of Communication and Business Development Directorate</p> <p>Ethiopian Mapping Agency</p> <p>Girmaykw(at)yahoo.com</p>	

<p>KIRUGARA David</p> <p>Kenya (Kenya)</p>	<p>Consultant, Earth Observation Applications</p> <p>Self employed</p> <p><a href="mailto:kirugara(at)yahoo.com">kirugara(at)yahoo.com</a></p>	
<p>KOMBATE Yendouhame</p> <p>Togo (Togo)</p>	<p>Agricultural Engineer</p> <p>Ministry of Environment and Forestry Ressources of Togo</p> <p><a href="mailto:johnkombate(at)yahoo.fr">johnkombate(at)yahoo.fr</a></p>	
<p>KOUA Etien</p> <p>Côte D'Ivoire</p>	<p>Technical Advisor Disaster Management</p> <p>UNDP</p> <p><a href="mailto:elkoua(at)gmail.com">elkoua(at)gmail.com</a></p>	
<p>LAMBERT Jo</p> <p>UK</p>	<p>Project Manager – GARNET-E</p> <p>Infoterra</p> <p><a href="mailto:Jo.Lambert(at)infoterra-global.com">Jo.Lambert(at)infoterra-global.com</a></p>	
<p>LEITGAB Michael</p> <p>UNOOSA/UN-SPIDER Austria</p>	<p>Associate Expert</p> <p>UNOOSA/UN-SPIDER</p> <p><a href="mailto:michael.leitgab(at)unoosa.org">michael.leitgab(at)unoosa.org</a></p>	
<p>LEROY Marc</p> <p>African Union Commission</p>	<p>AMESD Technical Manager</p> <p>AMESD</p> <p><a href="mailto:marc.leroy(at)amesd.org">marc.leroy(at)amesd.org</a></p>	

<p>MAEDA Elizabeth</p> <p>Tanzania (Tanzania)</p>	<p>Research Scientist</p> <p>Ministry of Agriculture, food security and cooperatives</p> <p>betty.maeda(at)gmail.com</p>	
<p>MAKIMOUHA Edmond Paul</p> <p>Congo (Congo)</p>	<p>Coordinator Disaster Prevention and Management Center</p> <p>Ministry of Environment</p> <p>mak_edmond(at)yahoo.fr</p>	
<p>MENSAH Foster</p> <p>Ghana (Ghana)</p>	<p>Executive Director</p> <p>Centre For Remote Sensing and Geographic Information Services (CERSGIS), University of Ghana</p> <p>fmensah(at)ug.edu.gh</p>	
<p>MEYER Bruno</p> <p>South Africa (France)</p>	<p>Impact Project Group Leader</p> <p>Satellite Applicatrions Center/CSIR</p> <p>bmeyer(at)csir.co.za</p>	
<p>MIHA</p> <p>Madagascar (Madagascar)</p>	<p>DIRECTOR CIVILIAN PROTECTION</p> <p>NODM</p> <p>mihanfn(at)yahoo.fr</p>	

<p>MZEMBE Jeff Geoffrey</p> <p>Malawi (Malawi)</p>	<p>Photogrammetrist</p> <p>Department of Surveys</p> <p>jeffmzembe(at)yahoo.com</p>	
<p>NANA Jean Pierre</p> <p>Cameroon (Cameroon)</p>	<p>Director, Department of Civil Protection</p> <p>Department of civil protection</p> <p>dr_jpnana(at)yahoo.fr</p>	
<p>NINDORERA Joseph</p> <p>Burundi (Burundi)</p>	<p>Emergency Response Coordinator</p> <p>CARE</p> <p>josephnindorera(at)yahoo.fr</p>	
<p>NONGUIERMA Andre</p> <p>Ethiopia (Burkina Faso)</p>	<p>Geographic Information Systems Officer</p> <p>UNECA – Information, Science and Technology Division</p> <p>anonguierma(at)uneca.org</p>	
<p>NUHU Alhassan</p> <p>Nigeria (Nigeria)</p>	<p>Deputy Director Planning Research &amp; Forecasting</p> <p>National Emergency Management Agency</p> <p>alhassannuhu(at)yahoo.com</p>	

<p>LUKASZCZYK Agnieszka</p> <p>Austria (USA/Poland)</p>	<p>Space Policy Consultant</p> <p>Secure World Foundation</p> <p>alukaszczyk(at)swfound.org</p>	
<p>OJO Adebayo</p> <p>Nigeria (Nigeria)</p>	<p>Scientific Officer/Lecturer</p> <p>African Regional Centre for Space Science and Technology Education</p> <p>ojobayous(at)yahoo.com</p>	
<p>OLADIPO Olufisola</p> <p>Nigeria (Nigeria)</p>	<p>Senior GIS Consultant/Researcher</p> <p>Chareese Technologies/Office of the Surveyor General, Lagos, Nigeria - Deputy Surveyor-General Office</p> <p>agisanalyst(at)yahoo.com</p>	
<p>OPOKU-MENSAH Aida</p> <p>Ethiopia</p>	<p>Director ICT and Science &amp; Technology Division</p> <p>UNECA</p> <p>aopoku-mensah(at)uneca.org</p>	
<p>OTIM Douglas</p> <p>Uganda (Uganda)</p>	<p>Information Science Specialist</p> <p>Office of the Prime Minister</p> <p>douglasotim(at)yahoo.co.uk</p>	

<p>PAWADYIRA Madzudzo Spencer</p> <p>Zimbabwe (Zimbabwe)</p>	<p>DIRECTOR CIVIL PROTECTION</p> <p>Ministry of Local Government Rural and Urban Development</p> <p>eprzim(at)eprzim.co.zw</p>	
<p>RANE Sanjay</p> <p>Kenya</p>	<p>Information Management Officer</p> <p>UN OCHA Kenya</p> <p>rane(at)un.org</p>	
<p>SAHLEMARIAM Meron</p> <p>Ethiopia</p>	<p>Expert</p> <p>ECA-ISTD, e-Applications Section</p> <p>nahommer(at)gmail.com</p>	
<p>SHEMSU Kedir</p> <p>Ethiopia</p>	<p>GIS Officer</p> <p>UN WFP</p> <p>kedir.shemsu(at)wfp.org</p>	
<p>TARABZOUNI Mohamed</p> <p>Saudi Arabia</p>	<p>Director of Coordinating Office for the Peaceful Uses of Outer Space</p> <p>KACST</p> <p>dr.tarabzouni(at)gmail.com</p>	
<p>TELILA Solomon Wordofa</p> <p>Ethiopia</p>	<p>Central Statistical Agency of Ethiopia</p> <p>sol_wordofa(at)yahoo.com</p>	

<p>THIEMIG Vera</p> <p>European Commission (Germany)</p>	<p>Researcher</p> <p>EC - Joint Research Center</p> <p>vera.thiemig(at)jrc.ec.europa.eu</p>	
<p>TILOUT Jaouad</p> <p>DR Congo (Morocco)</p>	<p>Information Management Officer</p> <p>UNOCHA</p> <p>tilout(at)un.org</p>	
<p>VECK Nicholas</p> <p>UK</p>	<p>Director, Space Services</p> <p>Infoterra</p> <p>nick.veck(at)infoterra-global.com</p>	
<p>VILLAGRAN DE LEON Juan-Carlos</p> <p>UNOOSA/UN-SPIDER Austria</p>	<p>Programme Officer</p> <p>UNOOSA/UN-SPIDER</p> <p>juan-carlos.villagran(at)unoosa.org</p>	
<p>YAP Mariatou</p> <p>Cameroon (Cameroon)</p>	<p>Chargée d'Etudes</p> <p>Department of Civil Protection</p> <p>mariatouyap(at)yahoo.com</p>	



<p>YILMA Aster Denekew</p> <p>Ethiopia (Ethiopia)</p>	<p>GIS, IT, and Database Expert</p> <p>International Water Management Institute</p> <p>a.denekew(at)cgiar.org</p>	 A portrait of Aster Denekew, a woman with long dark hair, smiling slightly, wearing a red top.
<p>YOUSIF Shahd</p> <p>Sudan (Sudan)</p>	<p>Technician</p> <p>Remote Sensing Authority - National Center for Research</p> <p>justshahd(at)hotmail.com</p>	 A portrait of Youisif Shahd, a woman wearing a patterned headscarf and glasses, smiling slightly.